

## RESOLUTION 24-9

### RESOLUTION REVISING COMMISSIONER DISTRICT BOUNDARIES

WHEREAS, Section 7-4-2102 Montana Code Annotated requires that County Commissioners districts be reapportioned after each federal decennial census, and

WHEREAS, The Federal Decennial was completed in 2021; and

WHEREAS, The County population did decrease and it is possible to realign the three Commissioner Districts boundaries for improved compliance with MCA 7-4-2102.


NOW, THEREFORE BE IT RESOLVED, that the legal descriptions of the boundaries for Commissioner District One, Commissioner District Two, and Commissioner District Three are hereby adopted and set forth in exhibit "A"; a map with the approximate populations of each District is exhibit "B".

BE IT FURTHER RESOLVED that a public hearing shall be held on the above proposed revision to the County Commissioner Districts on the 31st day of October 2023, at 2:30 p.m. in the Prairie County Court House. The Clerk & Recorder shall cause notice of such hearing to be published in the Terry Tribune, in accordance with §7-1-2121 MCA, at least 2 times with at least 6 days separating each publication


SAID RESOLUTION READ AND PUT UPON ITS FINAL PASSAGE THIS 11<sup>th</sup>  
DAY OF October, 2023.



Todd Devlin, Chairperson



Dennis Teske



Christine Keltner

Attest:

Shari Robertson, Clerk and Recorder

By:




Aria Walters, Deputy Clerk & Recorder


SAID RESOLUTION FINALLY PASSED AND ADOPTED THE BOARD OF  
COUNTY COMMISSIONERS OF PRAIRIE COUNTY, MONTANA THIS 3<sup>rd</sup> DAY  
OF Oct, 2023.



Todd Devlin, Chairperson



Dennis Teske



Christine Keltner

Attest:



Shari Robertson, Clerk and Recorder

**Prairie County – Commissioner District Descriptions**

**Commissioner District #1:**

Beginning at the NW corner of Section 17, T14N, R51E (Point of Beginning), said point also being located on the Prairie County Line; thence south along the west lines of Sections 17, 20, 29, and 32 to the SW corner of Section 32, T14N, R51E, which is also assumed to be the NW corner of Section 5, T13N, R51E; thence south along the west lines of Sections 5, 8, 17, 20, 29, and 32 to the SW corner of Section 32, T13N, R51E; thence along the Township line common to said Section 32 and Section 3, T12N, R51E to the NW corner of said Section 3; thence south along the west lines of Sections 3, 10, and 15 to the Northwest 1/16<sup>th</sup> corner of Section 15, T12N, R51E, which is also assumed to be the NE corner of Lot 1 of Certificate of Survey #09-73; thence, within Section 16, T12N, R51E, west along the north property line of said Lot 1 to the NW corner of said Lot 1, which is also assumed to be the NE corner of Block 79 of the Terry Original Townsite Plat in said Section 16; thence west along the north lines of Blocks 79, 80, 81, and 82 to Logan Avenue North; thence south along Logan Avenue North to the intersection with Laundre

Avenue; thence east along Laundre Avenue to the intersection with Towne Avenue South; thence south along Towne Avenue South to the intersection with Montana Boulevard East; thence east along Montana Boulevard East to a point on along the south side right-of-way of Interstate 94; thence following multiple courses easterly along said south side right-of-way of Interstate 94 to a point along the East section line of Section 7, T12N, R52E; thence north along the east section lines Section 7 and 6 to the NE corner of Section 6, T12N, R52E, which is also assumed to be on the Township line common to said Section 6 and Section 36, T13N, R51E; thence east along south line of said Section 36 to the SE corner of said Section 36, which is also assumed to be the SW corner of Section 31, T13N, R52E; thence east along the south lines of Section 31 and 32 to the SW corner of Section 33, T13N, R52E; thence along the Township line common to said Section 33 and Section 2, T12N, R52E to the NW corner of said Section 2; thence south along the west lines of Sections 2, 11, 14, 23, 26, and 35 to the SW corner of Section 35, T12N, R52E, to a point on the south line of Township 12 North; thence along said south line to the NW corner of Section 2, T11N, R52E; thence south along the west lines of Sections 2, 11, 14, 23, 26, and 35 to the SW corner of Section 35, T11N, R52E, which is also assumed to be the NW corner of Section 2, T10N, R52E; thence south along the west lines of Sections 2, 11, 14, 23, 26, and 35 to the SW corner of said Section 35, T10N, R52E, which is also assumed to be the NW corner of Section 2, T9N, R52E; thence south along the west lines of Section 2 and 11 to the SW corner of Section 11, T9N, R52E, said point also being located

on the Prairie County Line; thence following multiple course in a counterclockwise direction along said Prairie County Line to the Point of Beginning.

**Commissioner District #2:**

Beginning at the NW corner of Section 30, T15N, R45E (Point of Beginning), said point also being located on the Prairie County Line; thence east along the north lines of Sections 30, 29, 28, 27, 26, and 25 to the NE corner of Section 25, T15N, R45E, which is also assumed to be the NW corner of Section 30, T15N,

R46E; thence east along the north lines of Sections 30, 29, 28, 27, and 26 to the NE corner of Section 26, T15N, R46E; thence south along the east lines of Sections 26 and 35 to the SE corner of Section 35, T15N, R46E, which is also assumed to be the NE corner of Section 2, T14N, R46E; thence south along the east lines of Sections 2, 11, 14, 23, 26, and 35 to the SE corner of Section 35, T14N, R46E, which is also assumed to be the NE corner of Section 2, T13N, R46E; thence east along the north Township line to the NE corner of Section 1, T13N, R46E; thence north along the west section line of Section 6, T13N, R47E, to the NW corner of said Section 6; thence east along the north lines of Township 13 North, Ranges 47, 48, and 49 East to the NE corner of Section 1, T13N, R49E; thence south along the east Range line of T13N,

R49E to the NE corner of Section 36, T13N, R49E, which is also assumed to be the NW corner of Section

31, T13N, R50E; thence east along the north lines of Sections 31 and 32 to the NE corner of Section 32, T13N, R50E; thence south along the east line of Section 32 to the SE corner of said Section 32, which is assumed to be on the Township line common to said Section 32 and Section 3, T12N, R50E; thence east along the north lines of Sections 3, 2, and 1 to the NE corner of Section 1, T12N, R50E; thence south along east lines of Sections 1, 12, and 13 to the NE corner of Section 24, T12N, R50E, which is also assumed to be the NW corner of Section 19, T12N, R51E; thence east along the north lines of Sections 19 and 20 to the NW corner of Section 21, T12N, R51E, said point also being on Yellowstone Street West; thence east along Yellowstone Street West to the intersection with Bert Street; thence north along Bert Street to the intersection with Prairie Street West; thence east along Prairie Street West to the intersection with Custer Avenue South; thence south along Custer Avenue South to the intersection with Prairie Street West; thence east along Prairie Street West to the intersection with Towne Avenue South; thence south along Towne Avenue South to the intersection with Montana Boulevard East; thence east along Montana Boulevard East to a point along the south side right-of-way of Interstate 94; thence following multiple courses easterly along said south side right-of-way Interstate 94 to a point on the East section line of Section 7, T12N, R52E; thence north along the east section lines of Section 7 and 6 to the NE corner of Section 6, T12N, R52E; thence east along north lines of Sections 5, 4, and 3 to the NE corner of Section 3, T12N, R52E; thence south along the east lines of Sections 3, 10, 15, 22, 27, and 34 to the SE corner of Section 34, T12N, R52E; thence west along the south section line of said Section 34 to the NE corner of Section 3, T11N, R52E; thence south along the east lines of Sections 3, 10, 15, 22, 27, and 34 to the SE corner of Section 34, T11N, R52E, which is also assumed to be the NE corner of Section 3, T10N, R52E; thence south along the east lines of Sections 3, 10, 15, 22, 27, and 34 to the SE corner of Section 34, T10N, R52E, which is also assumed to be the NE corner of Section 3, T9N, R52E; thence south along the east lines of Section 3 and 10 to the SE corner of Section 10, T9N, R52E, said point being on the Prairie County Line; thence following multiple course in a counterclockwise direction along said Prairie County Line to the Point of Beginning.

**Commissioner District #3:**

Beginning at the SW corner of Section 19, T15N, R45E (Point of Beginning), said point also being located on the Prairie County Line; thence east along the south lines of Sections 19, 20, 21, 22, 23, and 24 to the SE corner of Section 24, T15N, R45E, which is also assumed to be the SW corner of Section 19, T15N, R46E; thence east along the south lines of Sections 19, 20, 21, 22, and 23 to the SW corner of Section 24, T15N, R46E; thence south along the west lines of Sections 25 and 36 to the SW corner of Section 36, T15N, R46E, which is also assumed to be the NW corner of Section 1, T14N, R46E; thence south along the west lines of Sections 1, 12, 13, 24, 25, and 36 to the SW corner of Section 36, T14N, R46E; thence east along Township line common to the SE corner of said Section 36 and Section 31, T14N, R47E; thence east along the south lines of Township 14 North, Ranges 46, 47, 48, and 49 East to the SW corner of Section 31, T14N, R50E, which is also assumed to be the NW corner of Section 6, T13N, R50E; thence south along the west Range line of T13N, R50E to the SW corner of Section 30, T13N, R50E; thence east along the south lines of Sections 30 and 29 to the SW corner of Section 28, T13N, R50E; thence south along the west line of said Section 33 to the SW corner of said Section 33; thence east along the south lines of Sections 33, 34 and 35 to the NW corner of Section 6, T12N, R51E; thence south along west lines of Sections 6, 7, and 18 to the SW corner of Section 18, T12N, R51E; thence east along the south lines of Sections 18 and 17 to the SE corner of Section 17, T12N, R51E, said point also being located on Yellowstone Street West; thence east along Yellowstone Street West to the intersection with Bert Street; thence north along Bert Street to the intersection with Prairie Street West; thence east along Prairie Street West to the intersection with Custer Avenue South; thence south along Custer Avenue South to

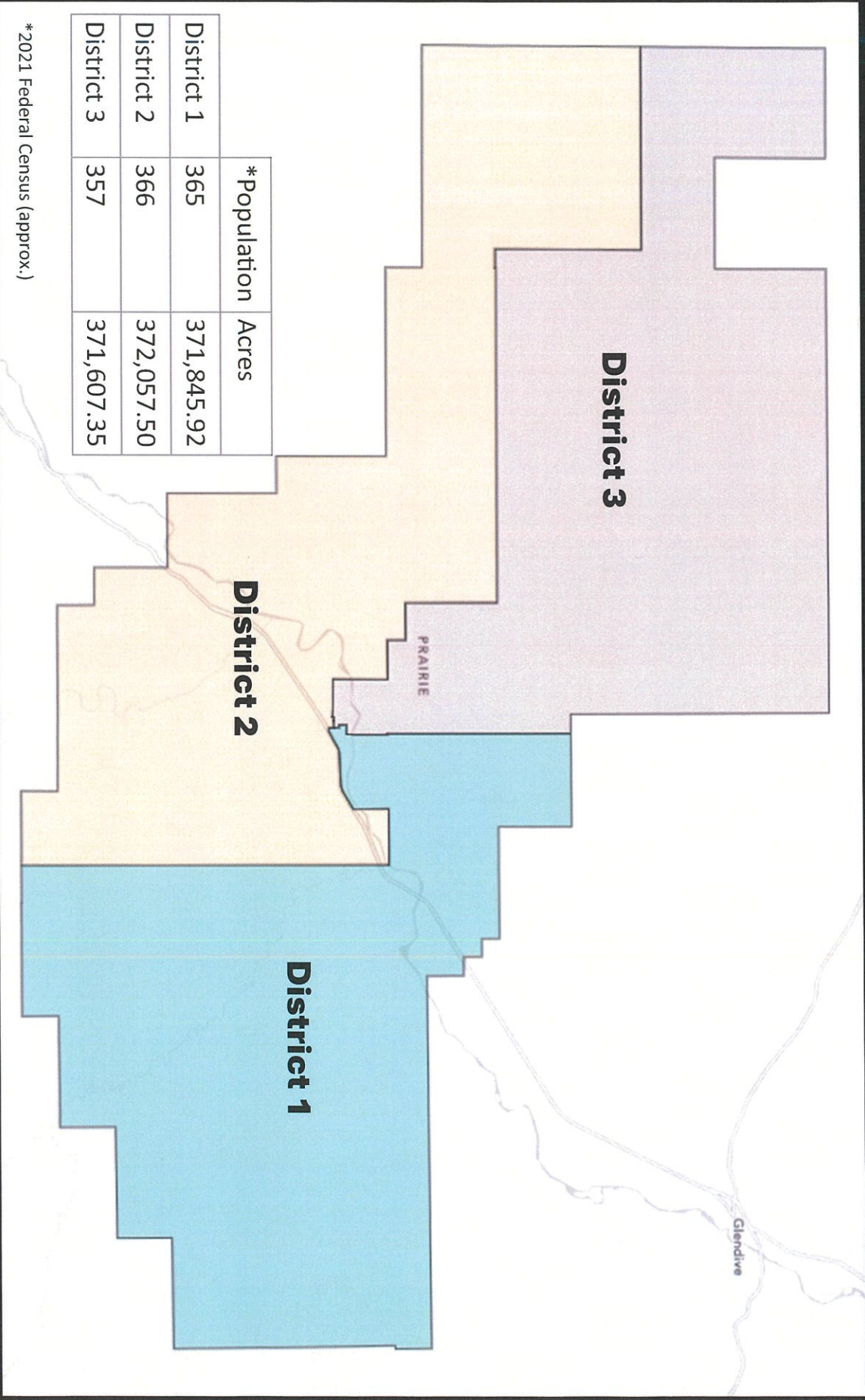
## **Exhibit "A"**

the intersection with Prairie Street West; thence east along Prairie Street West to the intersection with Towne Avenue South; thence north along Towne Avenue South to the intersection with Laundre Avenue; thence west along Laundre Avenue to the intersection with Logan Avenue North; thence north along Logan Avenue North to the NE corner of Block 83 of the Terry Original Townsite Plat, within Section 16, T12N, R51E; thence east along the north lines of Block 82, 81, 80, and 79 to the NE corner of Block 79 of said Terry Original Townsite Plat, which is also assumed to be the NW corner of Lot 1 of Certificate of Survey #09-73, within Section 16, T12N, R51E; thence east along the north line of said Lot 1 to the NE corner of said Lot 1, which is also assumed to be the Northeast 1/16<sup>th</sup> corner of Section 16, T12N, R51E; thence north along the east lines of Sections 16, 9, and 4 to the NE corner of Section 4, T12N, R51E; thence along the Township line common to said Section 4 and Section 31, T13N, R51E to the SE corner of said Section 31; thence north along the east lines of Section 31, 30, 19, 18, 7, and 6 to the NE corner of Section 6, T13N, R51E, which is also assumed to be the SE corner of Section 31, T14N, R51E; thence north along the east lines of Sections 31, 30, 19, and 18 to the NE corner of Section 18, T14N, R51E, said point also being located on the Prairie County Line; thence following multiple courses westerly along said Prairie County Line to the Point of Beginning.



# Prairie County Commissioner Districts 2023

**Exhibit "B"**



**Exhibit "B"**

**Prairie County Commissioner Districts 2023—Town of Terry**

